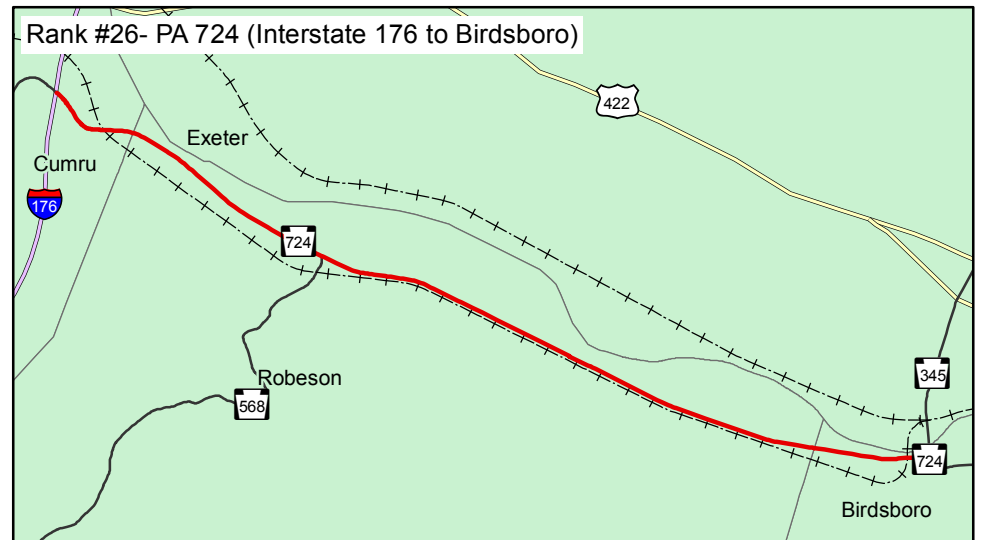
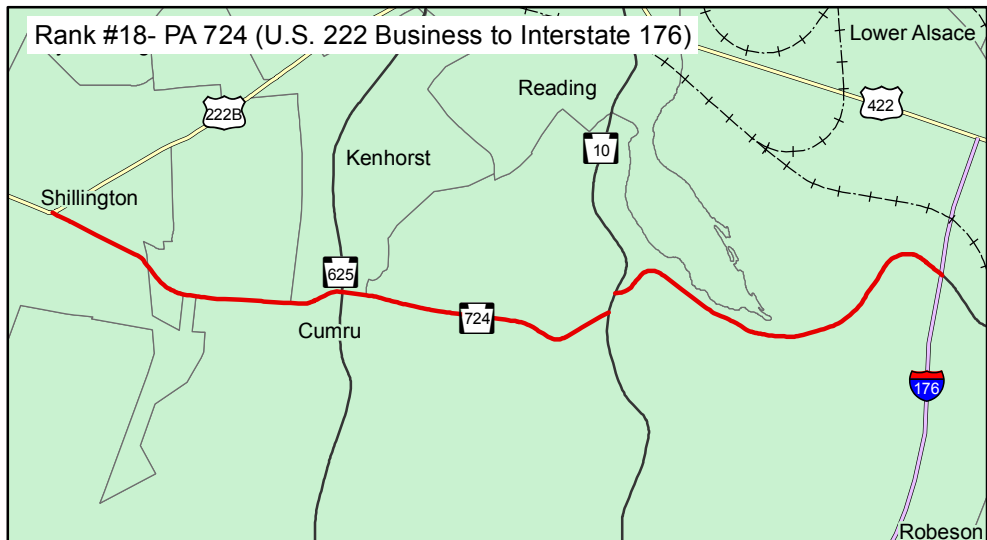
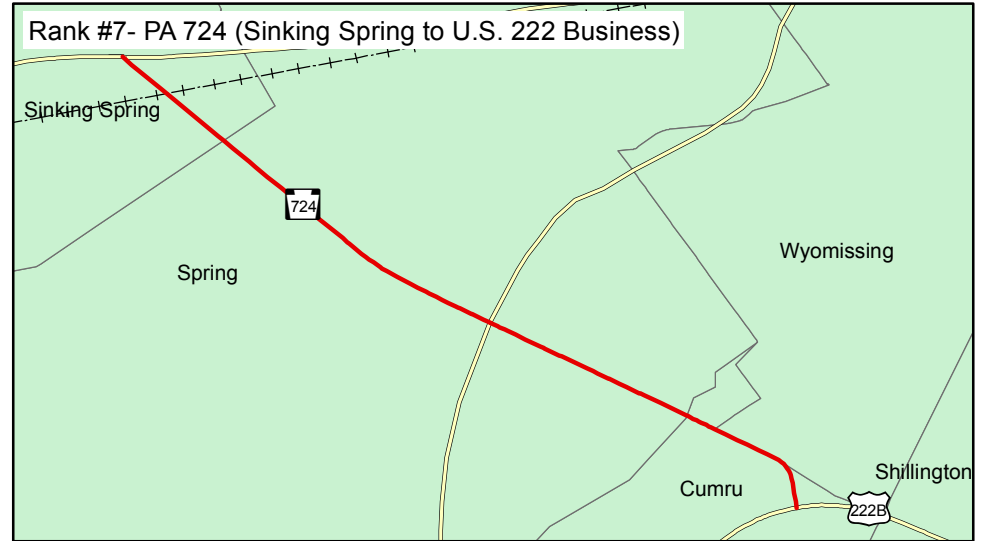
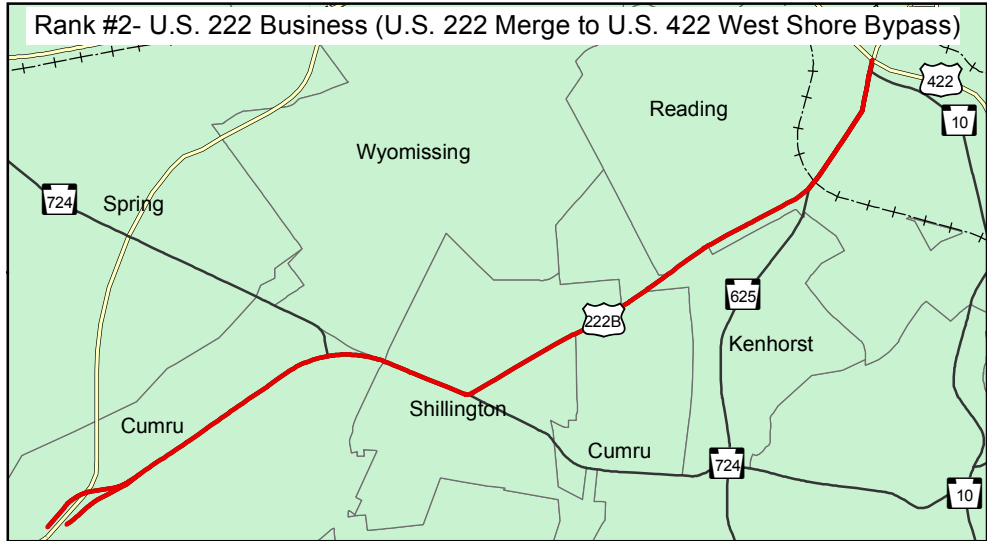


Governor Mifflin Joint Comprehensive Plan Congested Corridors Based on Travel Time and Volume

FIGURE 13



- Congestion Management Corridor
- US Route
- Railroads
- State Route
- Interstate
- Municipal Boundaries

Source: Berks County Planning Commission GIS, Berks County Mapping, Berks County GIS, Berks DES, PennDOT, Berks County Congestion Management Process Plan 2016
BAB 12/17

