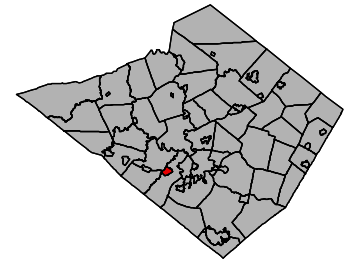


Sinking Spring, Spring, West Reading, Wyomissing Joint Comprehensive Plan Update September 2018

Sinking Spring Borough Bridge and Pavement Condition

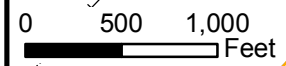
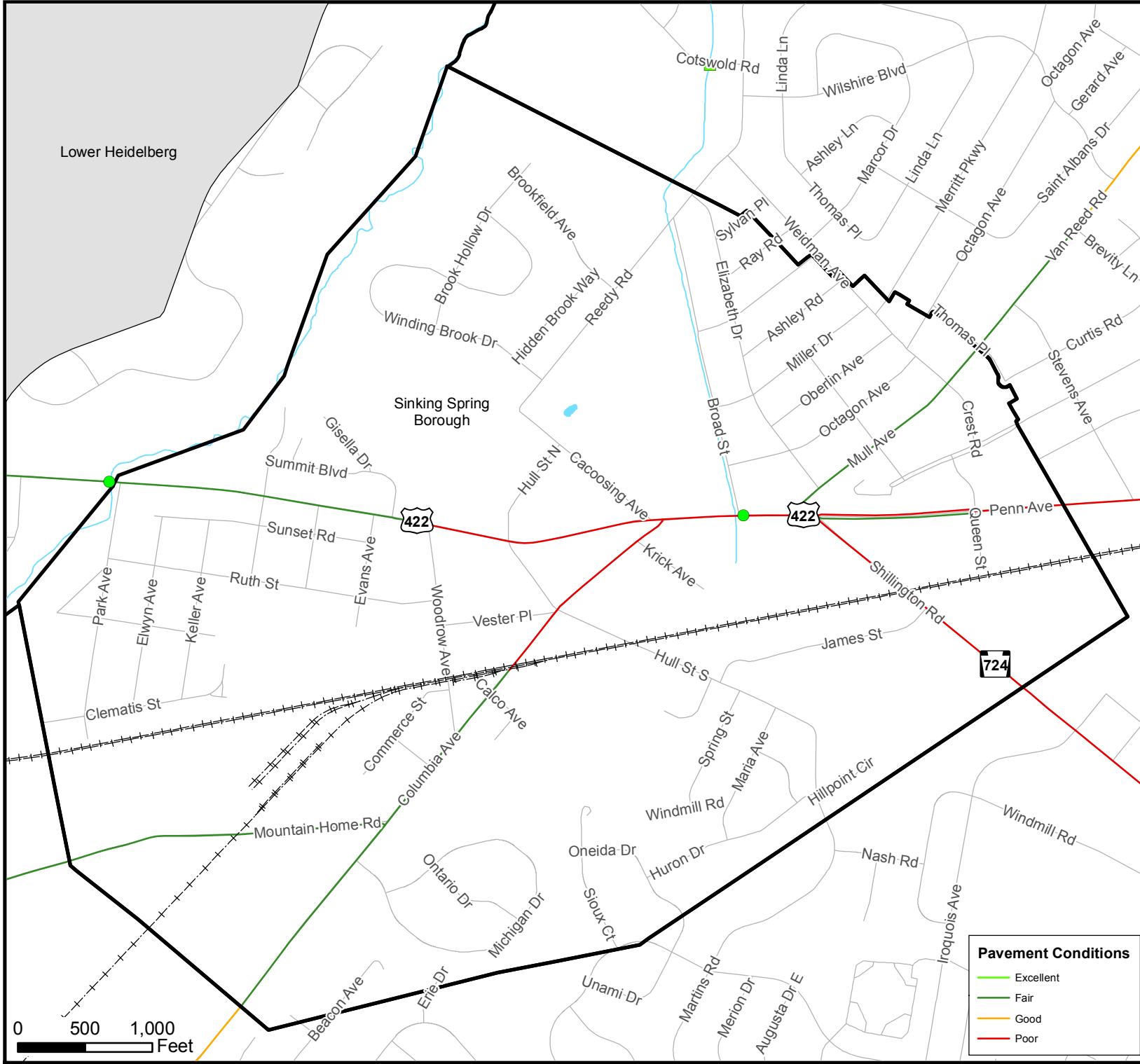


Legend

- State-Owned Bridges
- △ County-Owned Bridges
- Municipal-Owned Bridges
- ◇ Privately-Owned Bridges
- ⬡ Railroad-Owned Bridges
- Posted Bridges
- Red: Closed Bridges
- Orange: Structurally Deficient Bridges
- Blue: Functionally Obsolete Bridges
- Green: No Restrictions
- Stream and Water Bodies
- Roads
- Railroads
- Municipal Boundaries

Pavement Conditions

- Green line: Excellent
- Light Green line: Fair
- Orange line: Good
- Red line: Poor



Source data: Berks County Planning Commission GIS, Berks County Mapping, Berks County GIS/IS, Berks DES, PennDOT September 13, 2017 and July 18, 2017

Published by the Berks County Planning Commission BAB 10/18

