




Greenwich Township - Lenhartsville Borough Joint Comprehensive Plan





Greenwich Township - Lenhartsville Borough Joint Comprehensive Plan

Berks County, Pennsylvania

Adopted by the Lenhartsville Borough Council
on June 3, 2009


and Adopted by the Greenwich Township Board of Supervisors
on June 1, 2009

This project was partially funded by a Land Use Planning and Technical Assistance Grant, as administered by the Governor's Local Government Services Center, Pennsylvania Department of Community and Economic Development.

Community Planning Consultant

Urban Research & Development Corporation
Bethlehem, Pennsylvania

Background Mapping Prepared by the Berks County Planning Commission Staff



This Plan Was Developed under the Direction of the Following
Greenwich Township and Lenhartsville Borough
Officials - 2009

Greenwich Township

Board of Supervisors

Victor Berger, Chairperson
Harry Hoppes, Vice-Chairperson
Jacqueline Hollenbach

Planning Commission

Herbert Schick, Chairperson
Oscar Kleinsmith, Vice-Chairperson
Timothy Radway
Richard Grim
Michael Stevens

Township Secretary

Alice Flyte

Solicitors

Kozloff Stoudt

Township Engineers

Technicon Enterprises II

Lenhartsville Borough

Borough Council

Gerald Peters, President
Thomas Hartman, Vice-President
Kerry Fink
Ernest Leshner
Luann Wanamaker

Mayor

Richard Kunkel, Sr.

Borough Secretary

Mark Sprow

Solicitors

Hartman Schurr

CONTENTS

PAGE

INTRODUCTION	1
---------------------------	---

BACKGROUND FOR THE PLAN

Regional Influences	2
Presence of the Past	3
Natural Features	10
Population, Housing and Employment	21
Government Profile	30
Existing Land Uses	30
Community Facilities and Services	34
Circulation	36
Existing Land Use Policies and Zoning	40
Berks County Comprehensive Plan	43
Summary of Assets and Concerns	43
Adjacent Zoning	44

A PLAN FOR THE FUTURE

The Overall Vision	46
Goals of this Plan	46
Plan Interrelationships	49
Timing of Development	50
Land Use and Housing Plan for Greenwich Township	50
Land Use and Housing Plan for Lenhartsville Borough	59
Natural Resources Plan	60
Agricultural Preservation Plan	63
Historic Preservation Plan	64
Community Facilities and Services Plan	66
Transportation Plan	69
Economic Development Plan	70
Energy Conservation Plan	70

ACTION PROGRAM	72
-----------------------------	----

APPENDIX

Popular Funding Sources	A-1
-------------------------------	-----

CONTENTS (Cont.)

PAGE

MAPS

Regional Location	3
Greenwich Township - Historic and Cultural Sites	8
Lenhartsville Borough - Historic and Cultural Sites	9
Hydrology	13
Topography	14
Woodlands and Natural Areas	15
Soil Suitability for On-Lot Septic Systems	16
Prime Agricultural Soils	17
Conservation Easements	18
Existing Land Uses	33
Road Classifications	39
Greenwich Township Existing Zoning	42
Comprehensive Plan	58