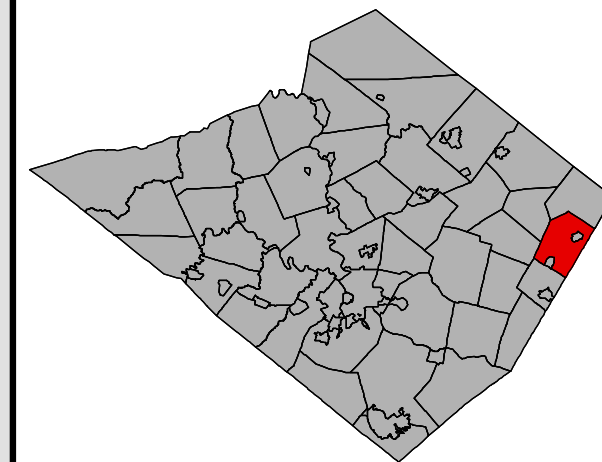

















Sensitive Natural Features Washington Township



Legend

-  Exceptional Value Streams
-  High Quality Streams
-  Floodplain 100 Year
-  Wetlands
-  Hydric Soil
-  Prime Farmland
-  NHA Core Habitat
-  Slopes 15-25%
-  Slopes over 25%
-  Streams and Water Bodies
-  Villages
-  Roads
-  Railroads-Active
-  Municipal Boundaries
-  County Boundaries

Source data: Berks County Planning Commission GIS, Berks County GIS/IS, Berks County Mapping, Berks DES, USDA, FEMA, Penn State Institutes of the Environment

Published by the Berks County Planning Commission

LFM 8/18

