













Public Sewer and Water Service Areas with Composite Zoning



Composite Zoning

-  Commercial
-  General Commercial
-  Light Industrial
-  General Industrial
-  Planned Office Business
-  Town Center / Village Commercial
-  Existing Sewer Service
-  Proposed Sewer Service
-  Existing Water Service
-  Major Roads
-  Municipal Boundaries

Source: Berks County Planning Commission, Berks County GIS, Berks County Department of Emergency Services, DEP, local municipalities
Map created by: Berks County Planning Commission

BAB 12/11

