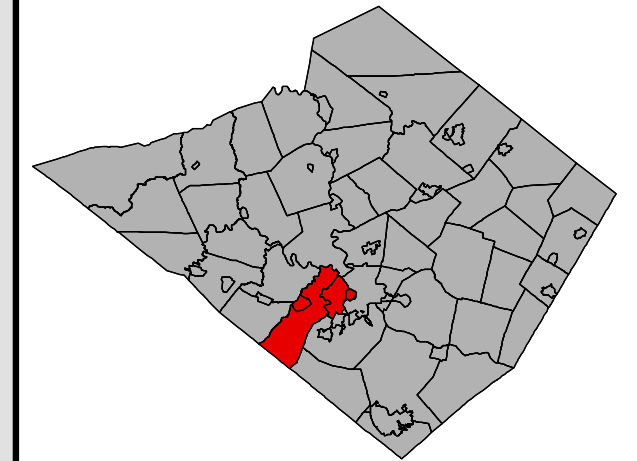











# Geology



## Geologic Period

-  Precambrian
-  Cambrian
-  Ordovician
-  Triassic
-  Jurassic
-  Streams and Water Bodies
-  Roads
-  Railroads
-  Municipal Boundaries

Source data: Berks County Planning Commission GIS, Berks County GIS/IS, Berks County Mapping, Berks DES, USDA NRCS  
 Published by the Berks County Planning Commission BAB 10/18

