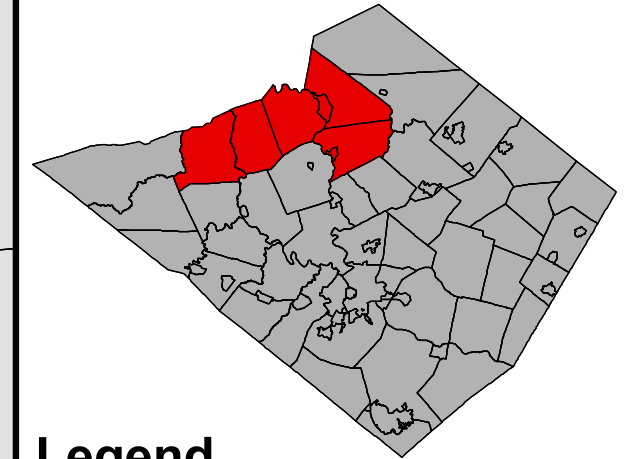














Hamburg, Perry, Shoemakersville, Tilden, Upper Bern, Upper Tulpehocken, Windsor  
Joint Comprehensive Plan Update: June 2022



### Public Utilities



### Legend

-  WaterPlants
-  Existing Public Sewer Plant
-  Existing Sewer Pump Stations
-  Existing Public Water Service
-  Existing Public Sewer Service
-  Proposed Public Sewer Service
-  Interstate
-  State Route
-  Roads
-  Railroads
-  Streams and Water Bodies
-  Municipal Boundaries
-  County Boundaries

Source data: Berks County Planning Commission GIS, Berks County GIS/IS, Berks County Mapping, Berks DES

Published by the Berks County Planning Commission

BAB 6/22

