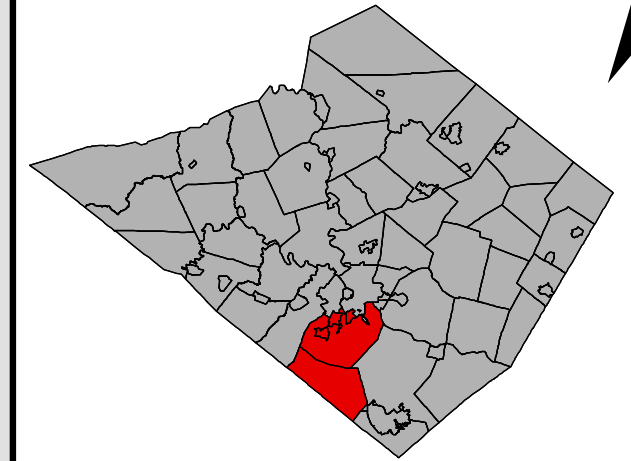













Functional Classification



Legend

-  Interstate
-  Principal Arterial- Freeways and Expressways
-  Principal Arterial
-  Minor Arterial
-  Major Collector
-  Minor Collector
-  Traffic Volumes
-  Water Bodies
-  Streams
-  Roads
-  Railroads
-  Municipal Boundaries

Source data: Berks County Planning Commission GIS, Berks County GIS/IS, Berks County Mapping, Berks DES, PennDOT

Published by the Berks County Planning Commission

BAB 12/17

