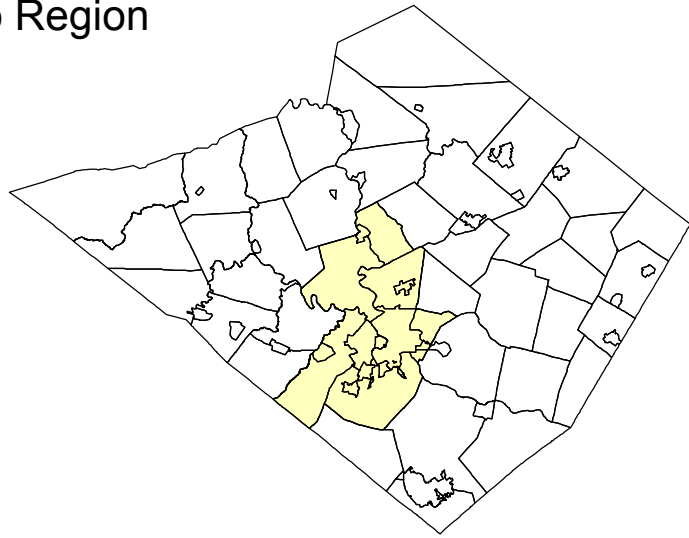
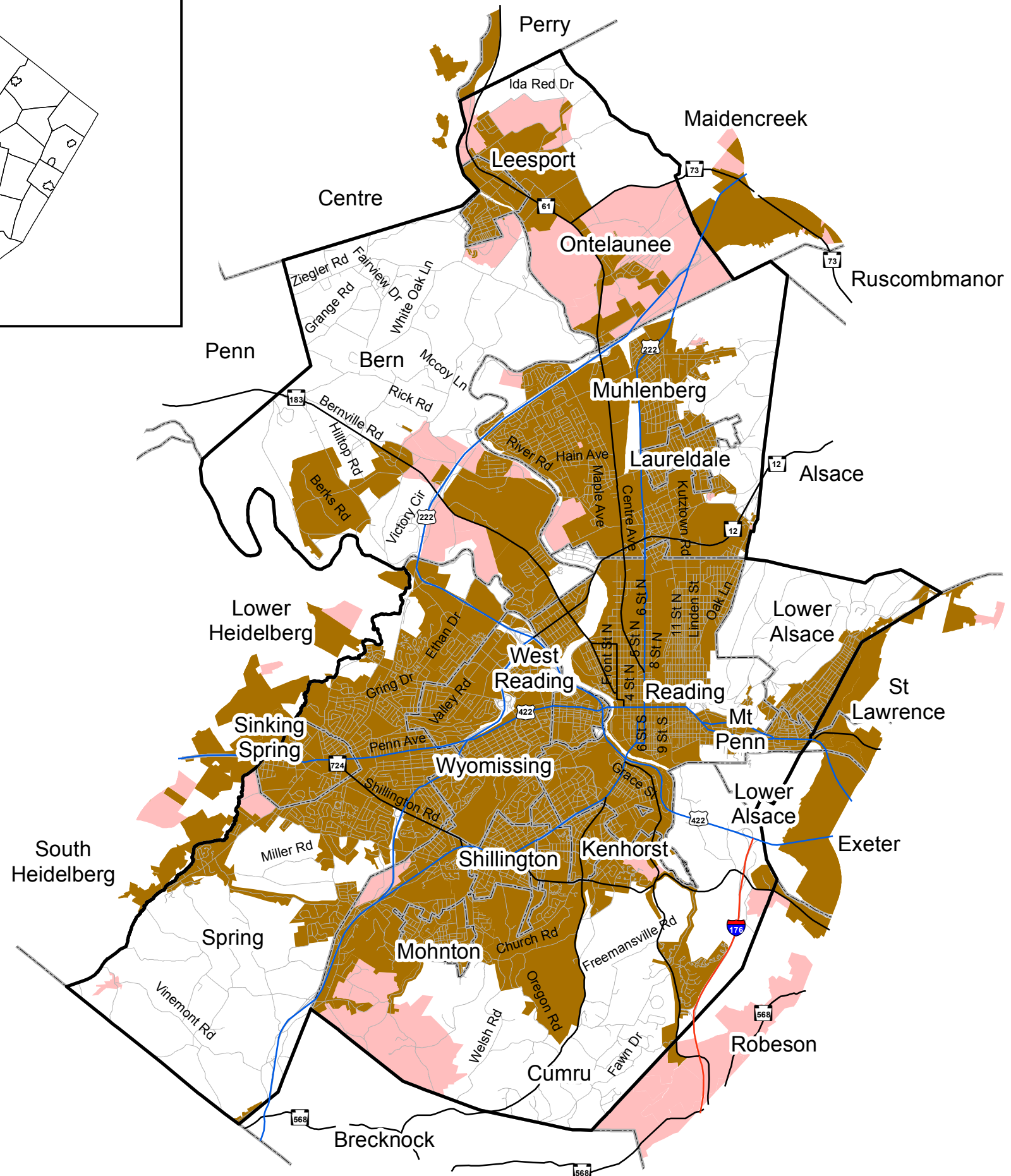



# Metro Region



Sewer and Water Regionalization Update  
February 2015

# Public Sewer Service Areas Metro Region




## Legend

- Existing Public Sewer
- Proposed Public Sewer
- Metro Boundary
- Municipal Boundaries
- Interstate
- US Route
- State Route
- Roads

Source: Berks County Planning Commission, BCWSA, Berks County GIS, Berks County Department of Emergency Services, local municipalities  
Map created by: Berks County Planning Commission

BAB 2/15



[www.countyofberks.com/planning](http://www.countyofberks.com/planning)

