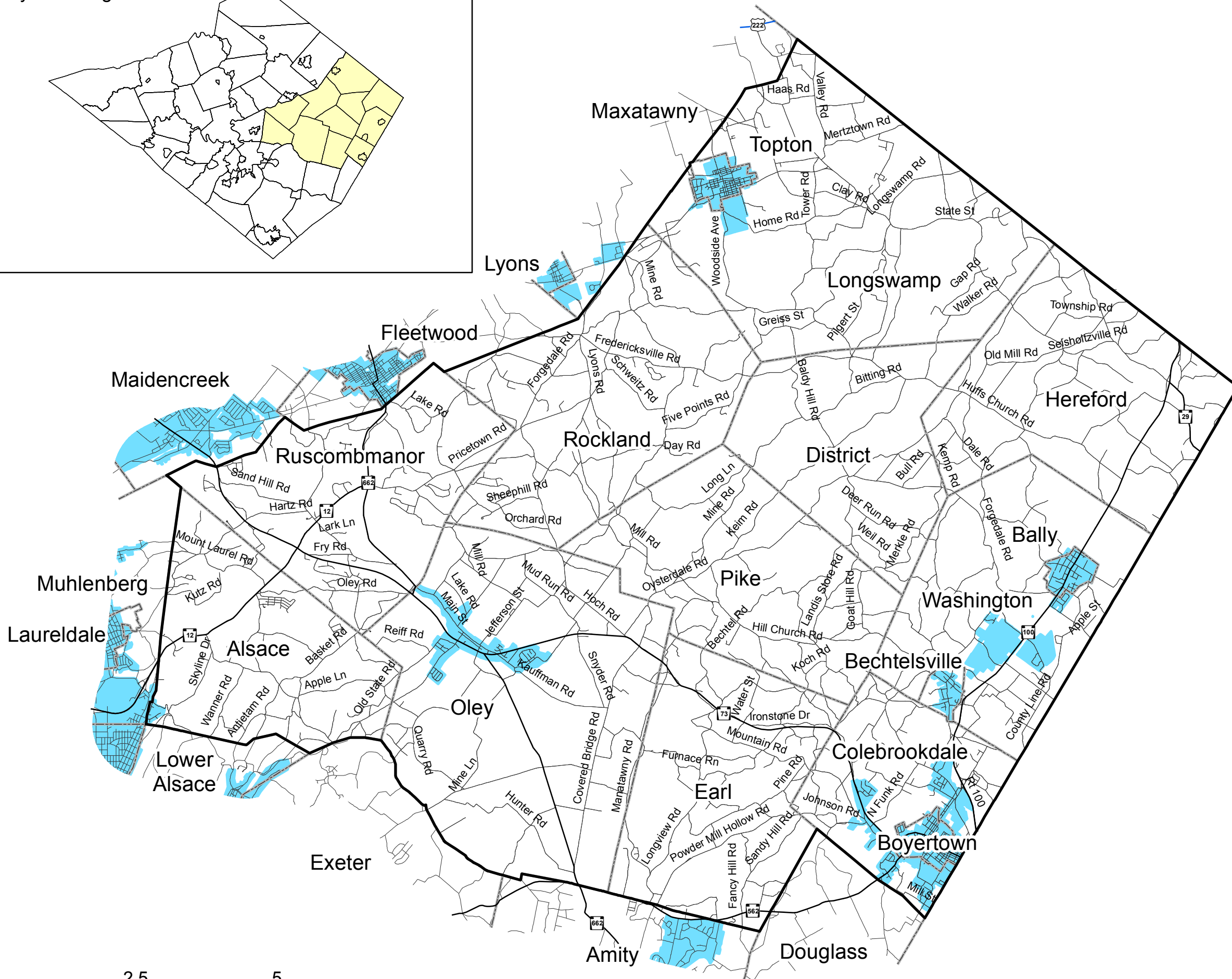

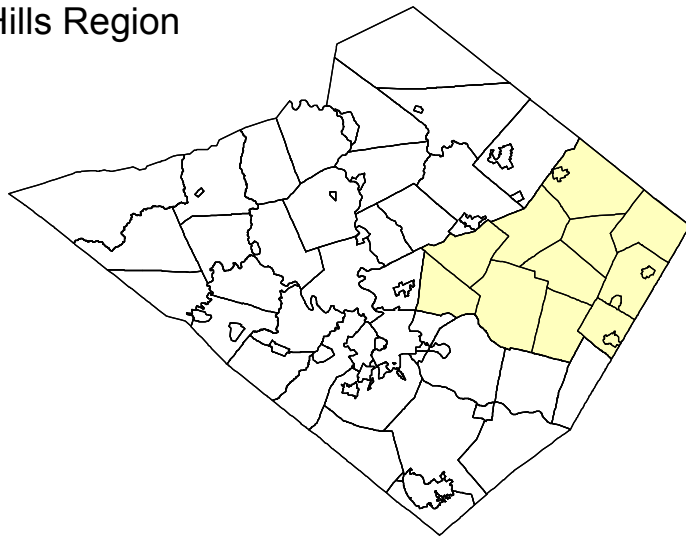








# Public Water Service Areas

## Oley Hills Region



### Legend

-  Existing Public Water
-  Oley Hills Boundary
-  Municipal Boundaries
-  US Route
-  State Route
-  Roads

Source: Berks County Planning Commission, Berks County GIS, Berks County Department of Emergency Services, DEP, local municipalities  
Map created by: Berks County Planning Commission

BAB 2/13

