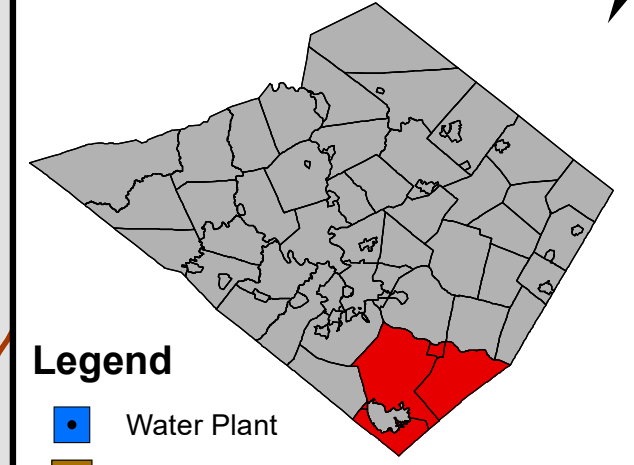





















Public Utilities



Legend

-  Water Plant
-  Existing Private Sewer Plant
-  Proposed Private Sewer Plant
-  Existing Public Sewer Plant
-  Existing Sewer Pump Stations
-  Proposed Sewer Pump Stations
-  Existing Public Water Service
-  Proposed Public Water Service
-  Existing Public Sewer Service
-  Proposed Public Sewer Service
-  Electrical Transmission Lines
-  Interstate
-  US Route
-  State Route
-  Roads
-  Railroads
-  Streams and Water Bodies
-  Municipal Boundaries
-  County Boundaries

Source data: Berks County Planning Commission GIS, Berks County GIS/IS, Berks County Mapping, Berks DES, Act 537 Plans, Berks County Sewer and Water Assoc.

Published by the Berks County Planning Commission

BAB 8/20

