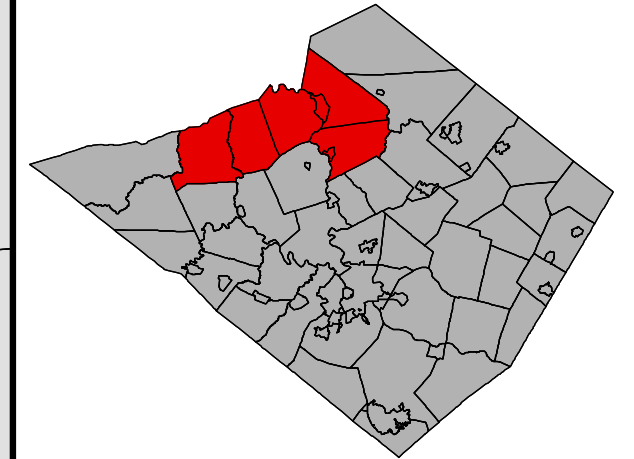







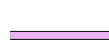


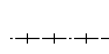


Hamburg, Perry, Shoemakersville, Tilden, Upper Bern, Upper Tulpehocken, Windsor  
Joint Comprehensive Plan Update: June 2022



# Soils



## Legend

-  Class 1 Soil
-  Class 2 Soil
-  Class 3 Soil
-  Class 4-8 Soils
-  Poorly Drained Soils
-  Interstate
-  State Route
-  Roads
-  Railroads
-  Municipal Boundaries
-  County Boundaries

Source data: Berks County Planning Commission GIS, Berks County GIS/IS, Berks County Mapping, Berks DES, USDA NRCS September 2019

Published by the Berks County Planning Commission

BAB 6/22

