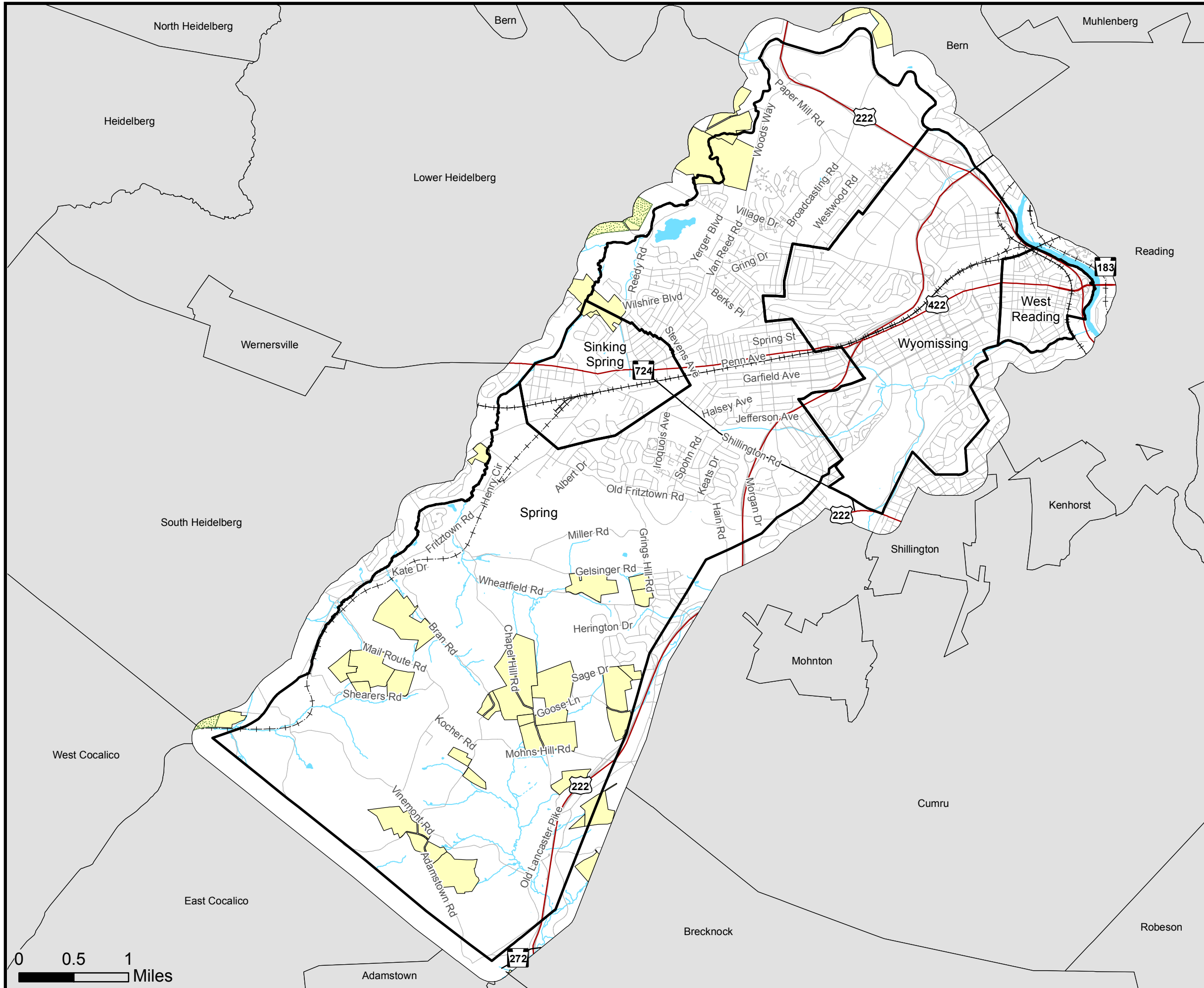
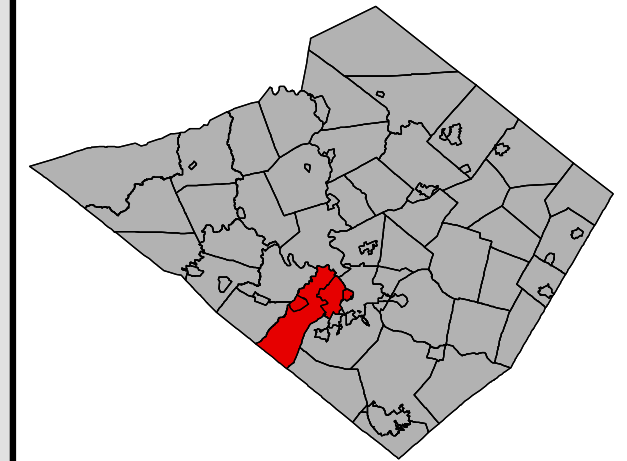









Protected Land



Legend

-  Agricultural Security Area
-  Berks County Agricultural Conservation Easement
-  Streams and Water Bodies
-  US Route
-  State Route
-  Roads
-  Railroads

Source data: Berks County Planning Commission GIS, Berks County GIS/IS, Berks County Mapping, Berks DES

Published by the Berks County Planning Commission

BAB 10/18

