









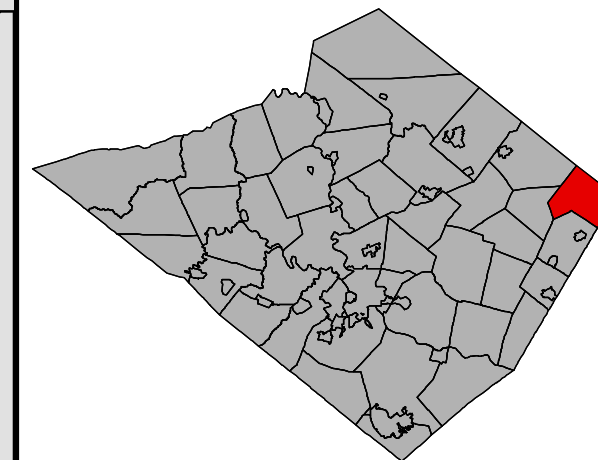








Existing Land Use Hereford Township

Land Use

	Residential Low		Recreation
	Residential High		Open Space
	Commercial		Agriculture
	Industrial		Water
	Institutional		Transportation



Legend

-  Villages
-  Roads
-  Railroads- Active
-  Streams and Water Bodies
-  Municipal Boundaries
-  County Boundaries

Source data: Berks County Planning Commission GIS, Berks County GIS/IS, Berks County Mapping, Berks DES, US Census Bureau

Published by the Berks County Planning Commission

LFM 8/18

