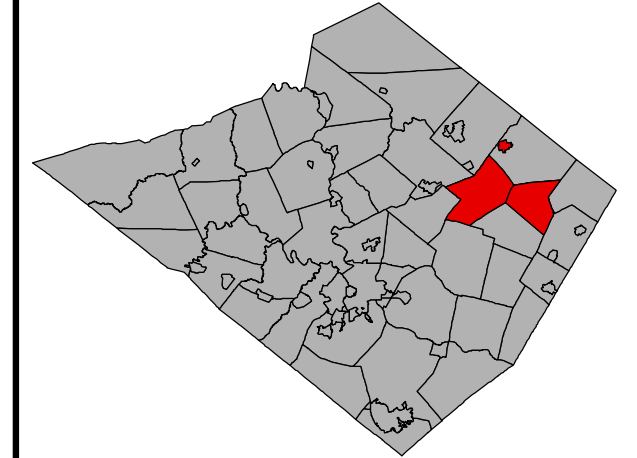












Public Facilities



Legend

-  Municipal Buildings
-  Fire Stations
-  Senior Citizen Facilities
-  Libraries
-  Public Schools
-  Private Schools
-  Tax Parcels
-  Municipal Boundaries
-  Railroads
-  Streams

Source data: Berks County Planning Commission GIS, Berks County Mapping, Berks County GIS/IS

Published by the Berks County Planning Commission

BAB 4/15

