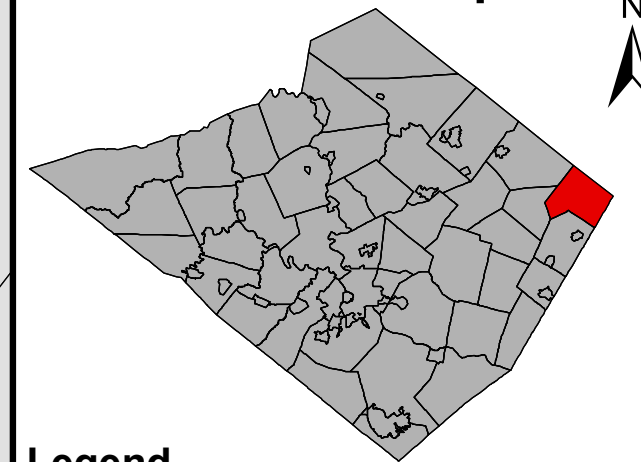


Bridges and Pavement Condition Hereford Township

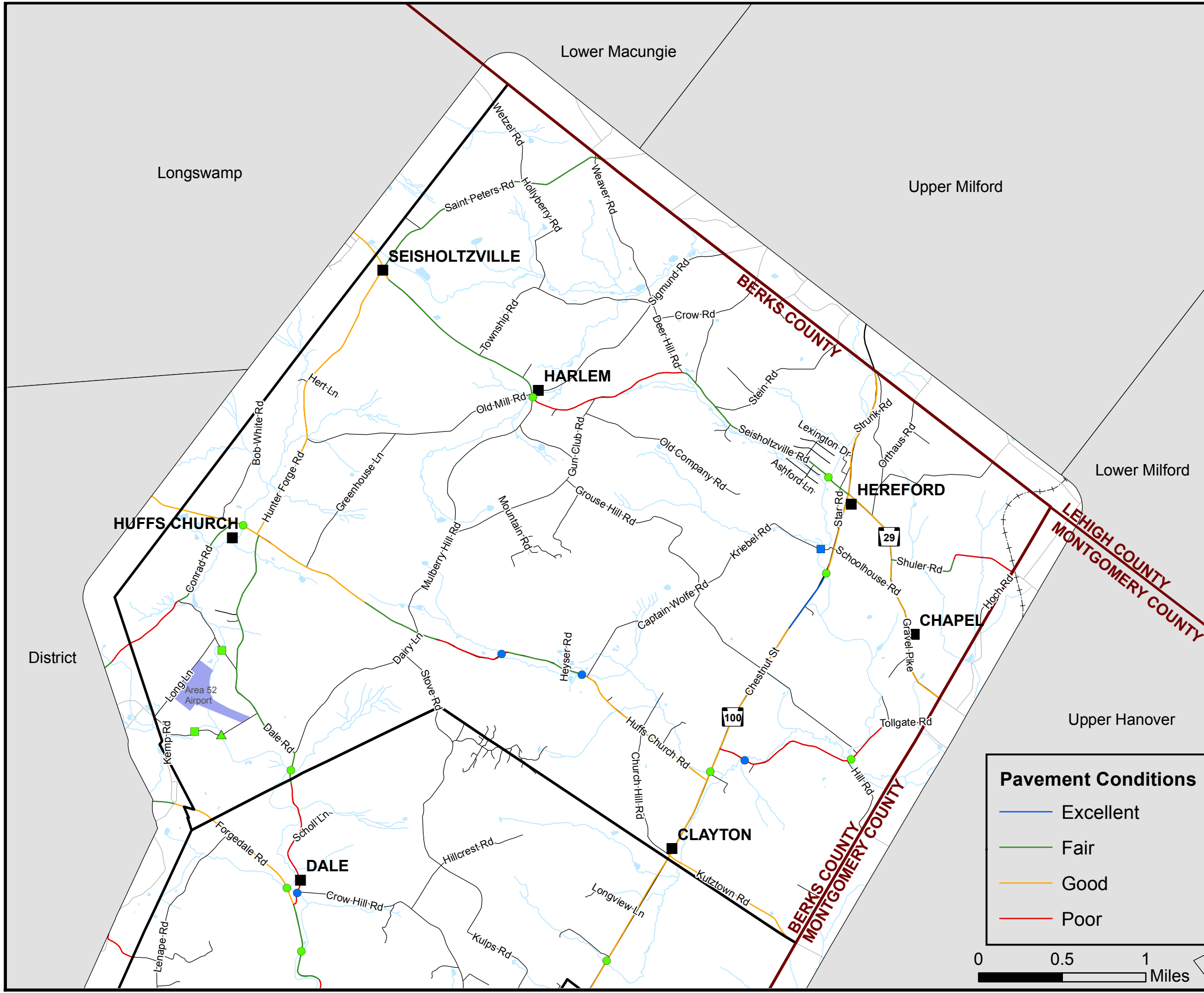



Legend

- State Bridges
- △ County Bridges
- Municipal Bridges
- Posted Bridges
- Red: Closed Bridges
- Orange: Structurally Deficient Bridges
- Blue: Functionally Obsolete Bridges
- Green: No Restrictions
- Villages
- Roads
- Railroads- Active
- Airport
- Streams and Water Bodies
- Municipal Boundaries
- County Boundaries

Pavement Conditions

- Excellent
- Fair
- Good
- Poor



Source data: Berks County Planning Commission GIS, Berks County GIS/IS, Berks County Mapping, Berks DES, PennDOT

Published by the Berks County Planning Commission

LFM 8/18

