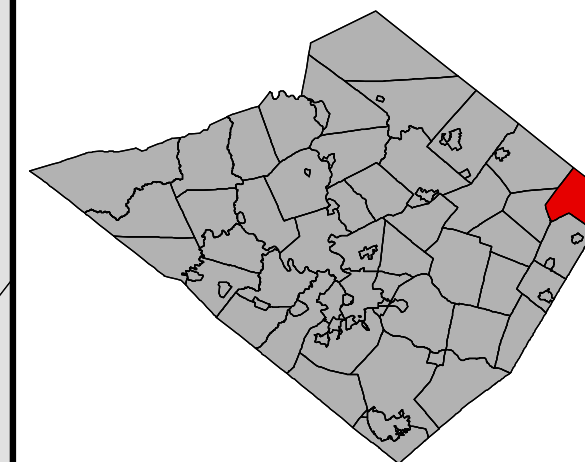














# Roadway Deficiencies Hereford Township



## Legend

-  PennDOT TIP Highway Improvement
-  PennDOT TIP Bridge Improvement
-  County Owned Structurally Deficient Bridges
-  State Owned Structurally Deficient Bridges
-  State Owned Functionally Obsolete Bridges
-  Villages
-  Roads
-  Railroads- Active
-  Airport
-  Streams and Water Bodies
-  Municipal Boundaries
-  County Boundaries

Source data: Berks County Planning Commission GIS, Berks County GIS/IS, Berks County Mapping, Berks DES, PennDOT

Published by the Berks County Planning Commission

LFM 8/18

