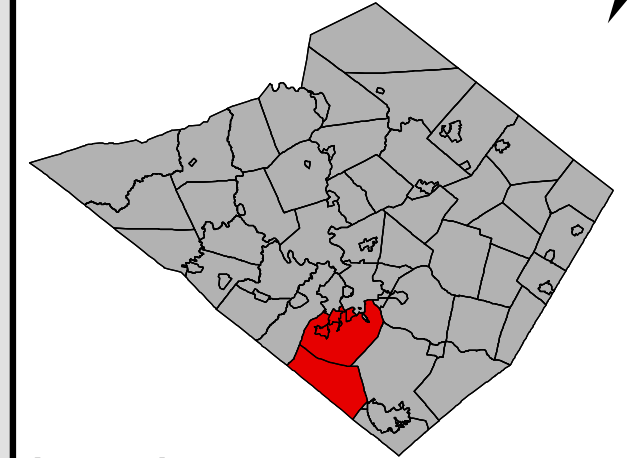



















Public Utilities

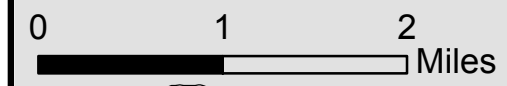
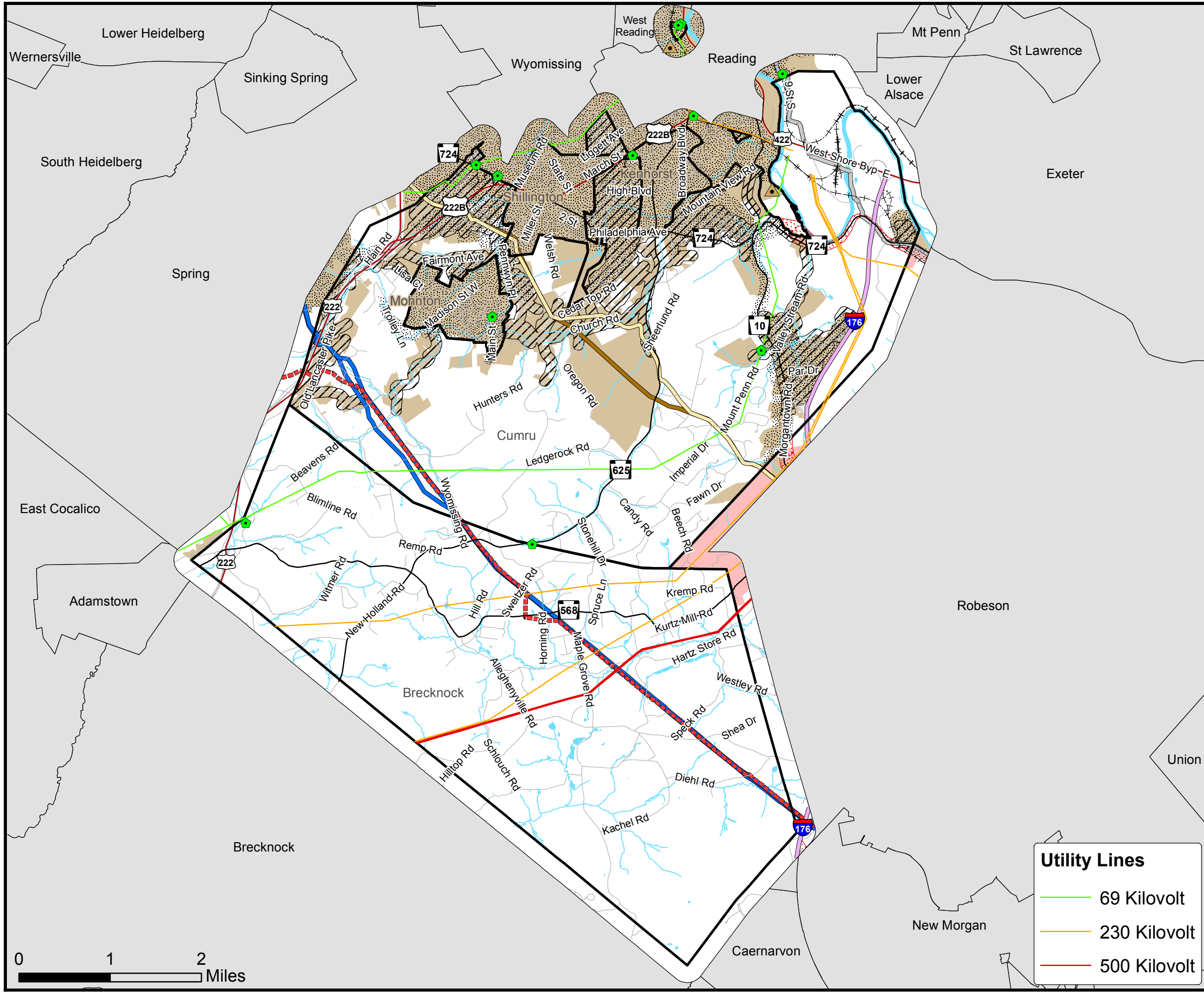


Legend

-  Buckeye Partners Pipeline
-  Enterprise Products Operating LLC
-  Sunoco Pipeline L.P.
-  UGI Utilities Pipeline
-  Proposed Transmission Pipeline
-  Sewer Plant
-  Electric Substation
-  Existing Public Water Service
-  Proposed Public Water Service
-  Existing Public Sewer Service
-  Proposed Public Sewer Service
-  Existing Public Sewer Service Area within 300' of Existing Sewer Line
-  Water Bodies
-  Streams
-  Roads
-  Railroads
-  Municipal Boundaries

Utility Lines

-  69 Kilovolt
-  230 Kilovolt
-  500 Kilovolt



Source data: Berks County Planning Commission GIS, Berks County GIS/IS, Berks County Mapping, Berks DES, Berks County Water and Sewer Association, NPMS, Cumru Act 537

Published by the Berks County Planning Commission

BAB 12/17

