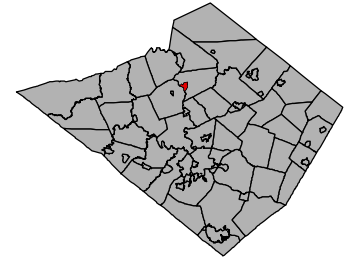


FIGURE 22

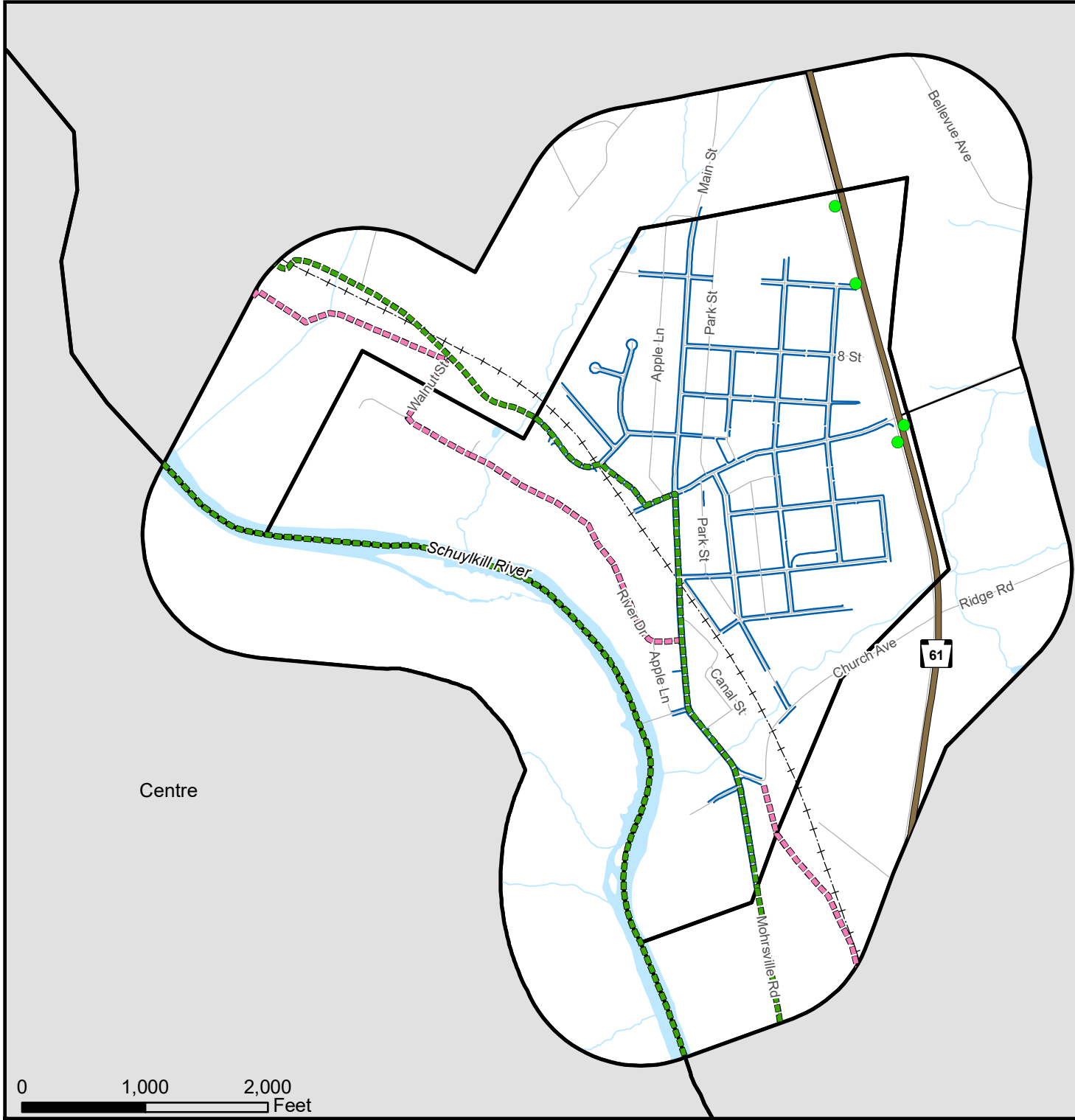
Hamburg, Perry, Shoemakersville, Tilden, Upper Bern, Upper Tulpehocken, Windsor
Joint Comprehensive Plan Update
June 2022

Active Transportation and Transit Shoemakersville Borough














Perry

Centre



Legend

-  Sidewalks
-  Existing Trails
-  Proposed Trails
-  BARTA Bus Stops
-  BARTA Bus Routes
-  Interstate
-  State Route
-  Roads
-  Railroads
-  Streams and Water Bodies
-  Municipal Boundaries

Source data:
Berks County Planning Commission GIS, Berks County GIS/IS, Berks County Mapping, Berks DES, PennDOT

Published by the Berks County Planning Commission
BAB 6/22

